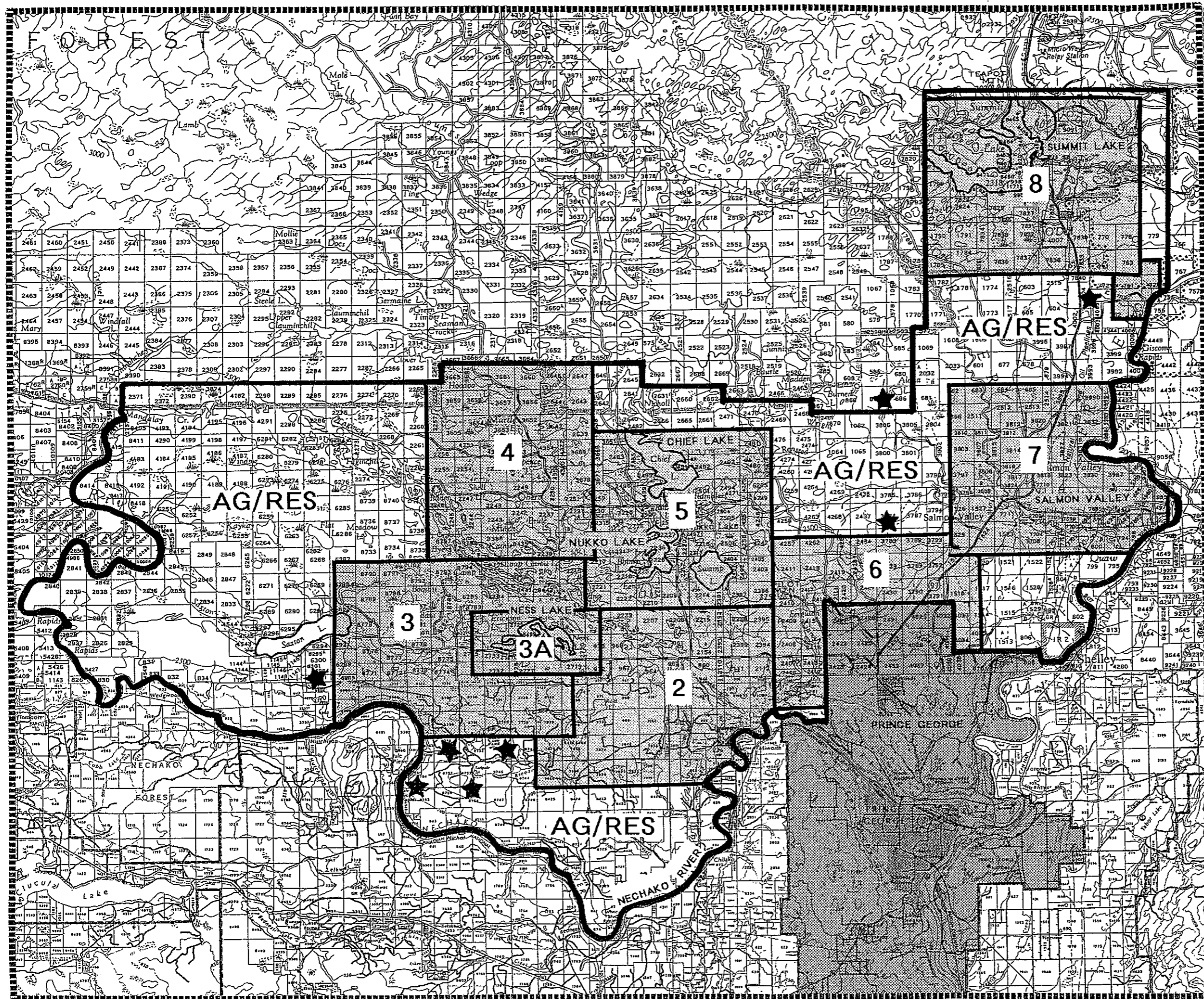


GENERAL INDEX MAP 1



SCHEDULE 'B'

SALMON RIVER-LAKES OFFICIAL COMMUNITY PLAN

GENERAL INDEX MAP 1

Land Use Designations

- Ag/Res Agriculture/Resource
- RH Rural Holdings
- RR Rural Residential
- SC Settlement Centre
- LS Lakeshore Settlement

- LC Local Commercial
- HC Highway Commercial
- RC Recreational Commercial

- H/IND Heavy Industrial
- L/IND Light Industrial

- PD/I Public Development/Institutional
- Policy 3.0.3
- ★ Aggregate Resource
- ☆ Potential Aggregate Resource
- Development Permit Area (Sec 3.5)
- Community Plan Boundary

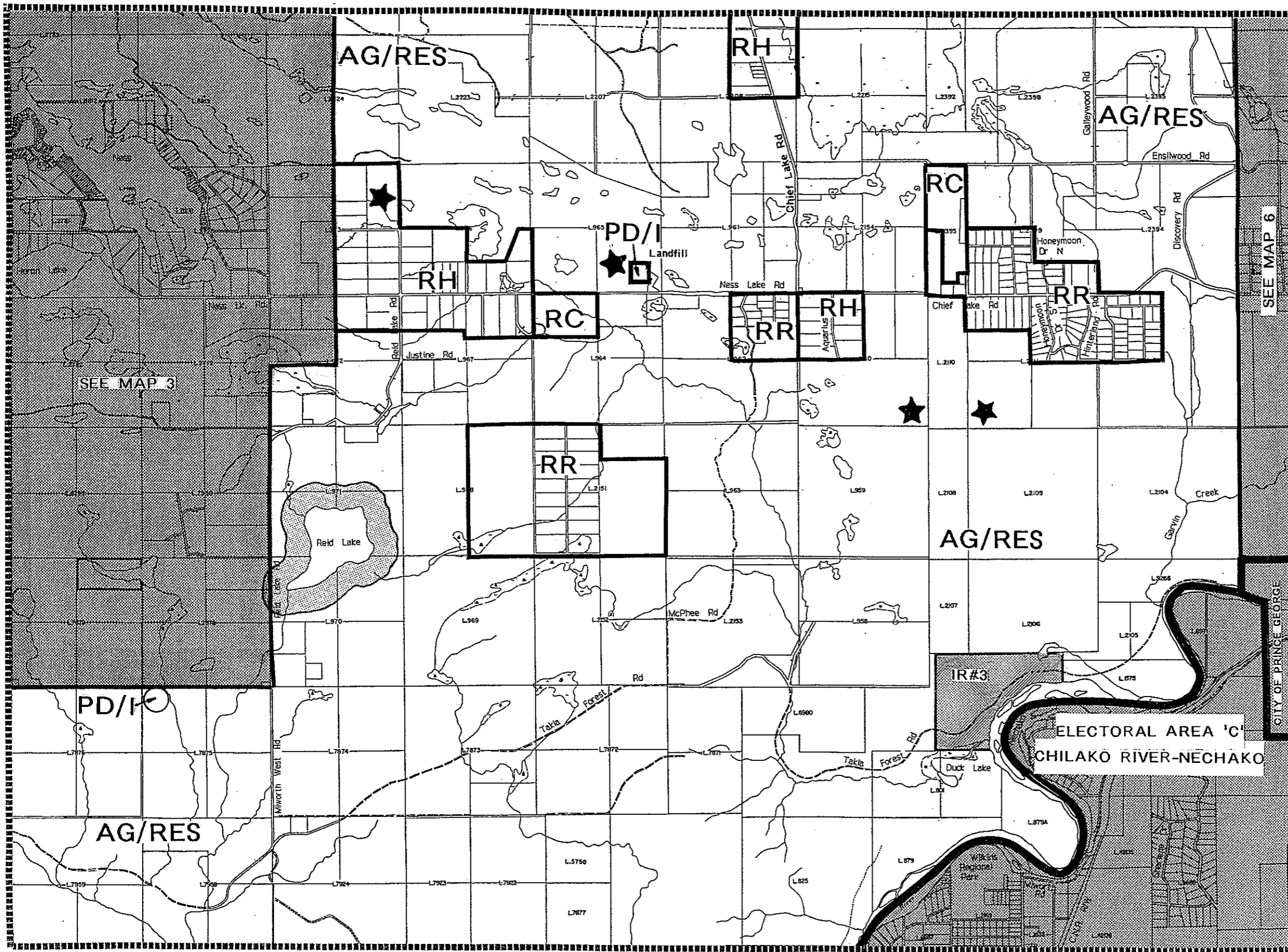
Certified a true and correct copy of Map 1 of
Schedule 'B' of Bylaw No. 1587, 1996.

A. Bernardo, Deputy Secretary

FRASER-FORT GEORGE
REGIONAL DISTRICT



MAP 2 CHIEF/NESS LAKE ROAD



SCHEDULE 'B'

SALMON RIVER-LAKES OFFICIAL COMMUNITY PLAN

MAP 2 CHIEF/NESS LAKE ROADS

Land Use Designations

Ag/Res	Agriculture/Resource
RH	Rural Holdings
RR	Rural Residential
SC	Settlement Centre
LS	Lakeshore Settlement
LC	Local Commercial
HC	Highway Commercial
RC	Recreational Commercial
H/IND	Heavy Industrial
L/IND	Light Industrial
PD/I	Public Development/Institutional
○	Policy 3.0.3
★	Aggregate Resource
☆	Potential Aggregate Resource
▣	Development Permit Area (Sec 3.5)
—	Community Plan Boundary

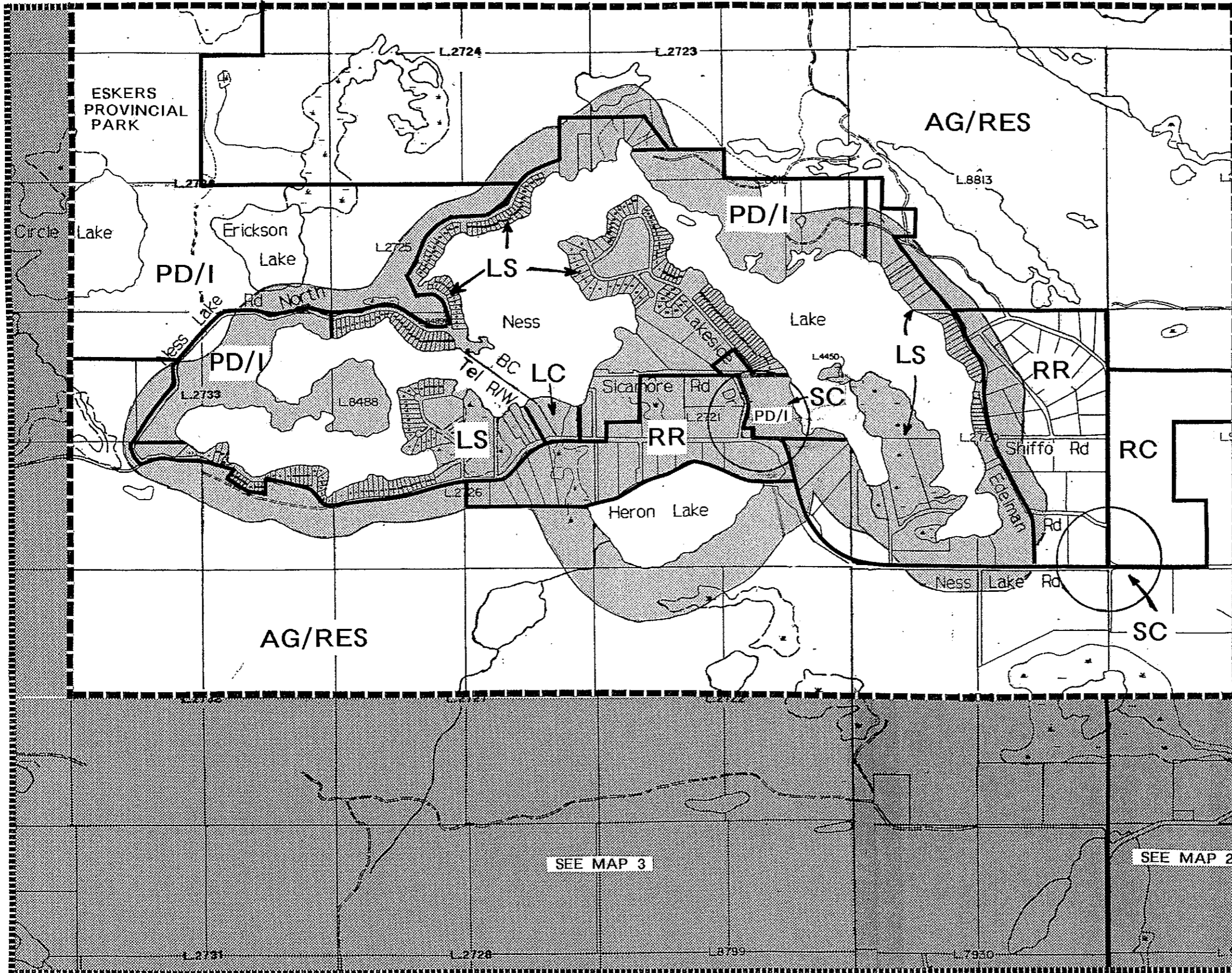
Certified a true and correct copy of Map 2 of Schedule 'B' of Bylaw No. 1587, 1996.

A. Bernardo, Deputy Secretary

FRASER-FORT GEORGE
REGIONAL DISTRICT



MAP 3A NESS LAKE



SCHEDULE 'B'

SALMON RIVER-LAKES OFFICIAL COMMUNITY PLAN

MAP 3A NESS LAKE

Land Use Designations

Ag/Res	Agriculture/Resource
RH	Rural Holdings
RR	Rural Residential
SC	Settlement Centre
LS	Lakeshore Settlement
LC	Local Commercial
HC	Highway Commercial
RC	Recreational Commercial
H/IND	Heavy Industrial
L/IND	Light Industrial
PD/I	Public Development/Institutional
○	Policy 3.0.3
★	Aggregate Resource
☆	Potential Aggregate Resource
▣	Development Permit Area (Sec 3.5)
—	Community Plan Boundary

Certified a true and correct copy of Map 3A of
Schedule 'B' of Bylaw No. 1587, 1996.

A. Bernardo, Deputy Secretary

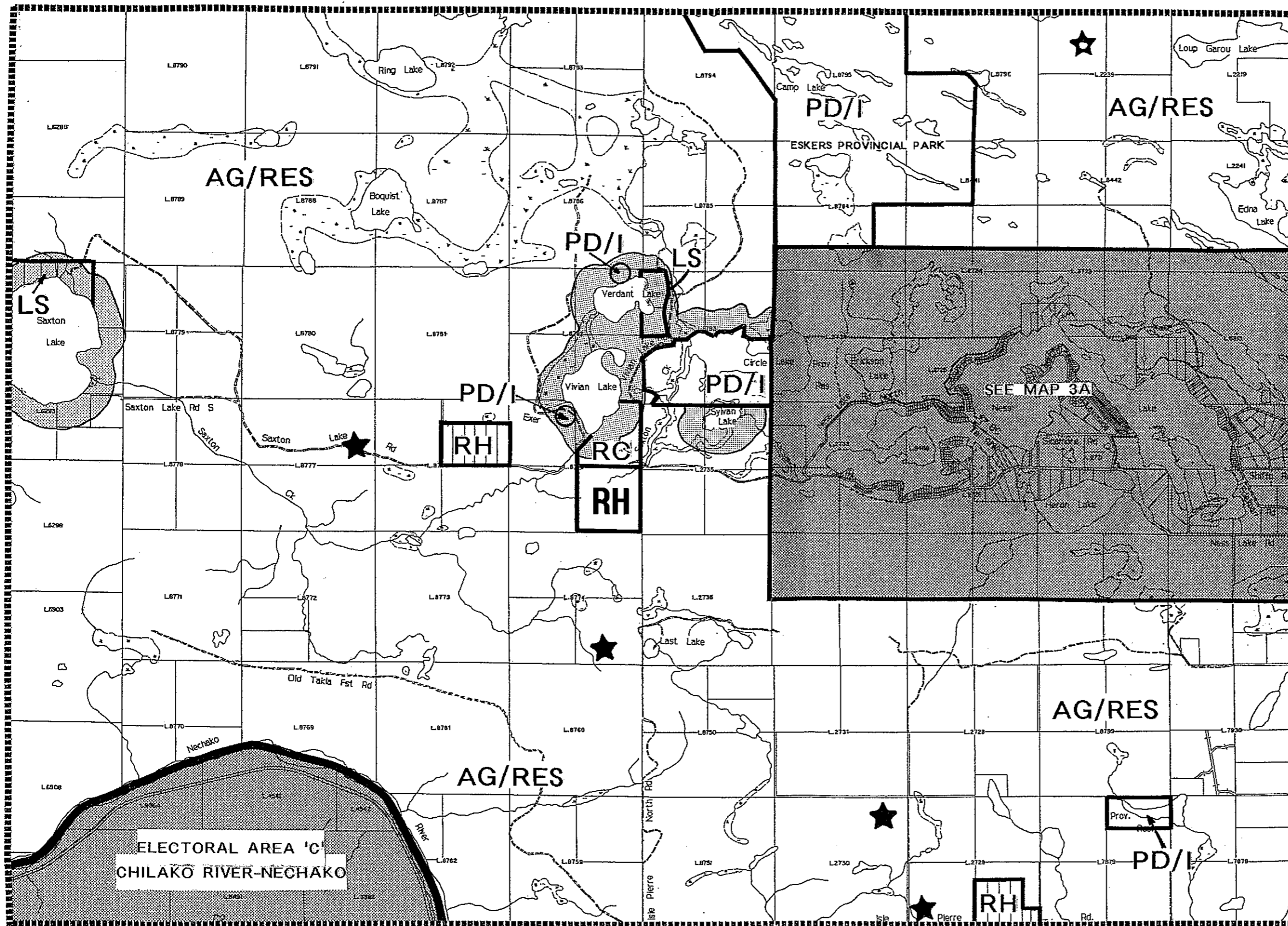
FRASER-FORT GEORGE
REGIONAL DISTRICT



SEE MAP 3

SEE MAP 2

MAP 3 VIVIAN/SAXTON LAKE AREA



SCHEDULE 'B'

**SALMON RIVER-LAKES
OFFICIAL COMMUNITY PLAN**

MAP 3 VIVIAN/SAXTON LAKES

Land Use Designations

Ag/Res	Agriculture/Resource
RH	Rural Holdings
RR	Rural Residential
SC	Settlement Centre
LS	Lakeshore Settlement
LC	Local Commercial
HC	Highway Commercial
RC	Recreational Commercial
H/IND	Heavy Industrial
L/IND	Light Industrial
PD/I	Public Development/Institutional
○	Policy 3.0.3
★	Aggregate Resource
☆	Potential Aggregate Resource
▨	Development Permit Area (Sec 3.5)
—	Community Plan Boundary

Certified a true and correct copy of Map 3 of Schedule 'B' of Bylaw No. 1587, 1996.

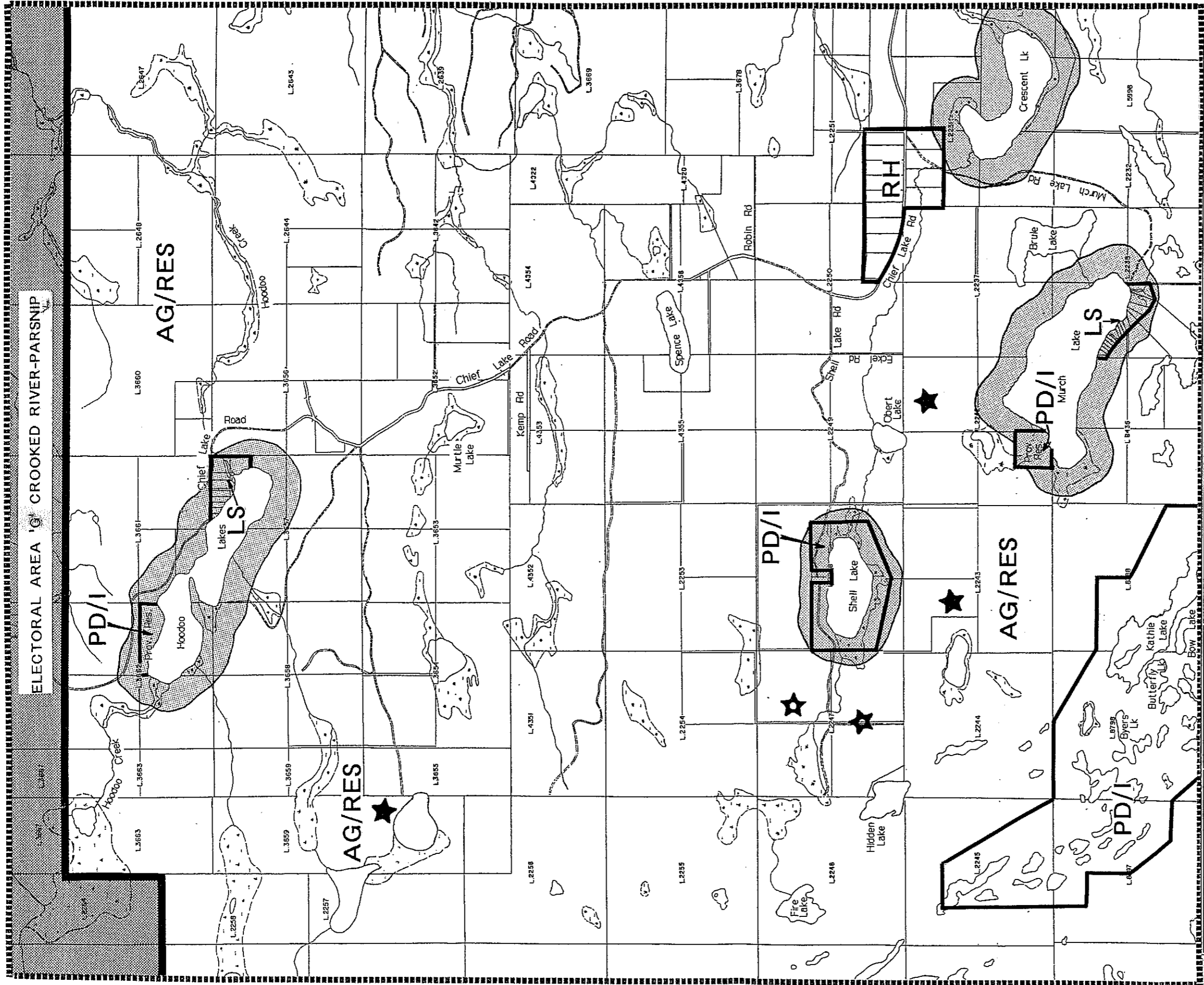
A. Bernardo, Deputy Secretary

**FRASER-FORT GEORGE
REGIONAL DISTRICT**





MAP 4 MURCH/HODOO LAKES



ELECTORAL AREA 'G' CROOKED RIVER-PARSNIP

SCHEDULE 'B' SALMON RIVER-LAKES OFFICIAL COMMUNITY PLAN MAP 4 MURCH/HODOO LAKES


Land Use Designations

Ag/Res	Agriculture/Resource
RH	Rural Holdings
RR	Rural Residential
SC	Settlement Centre
LS	Lakeshore Settlement
LC	Local Commercial
HC	Highway Commercial
RC	Recreational Commercial
H/IND	Heavy Industrial
L/IND	Light Industrial
PD/I	Public Development/Institutional
○	Policy 3.0.3
★	Aggregate Resource
☆	Potential Aggregate Resource
▨	Development Permit Area (Sec 3.5)
—	Community Plan Boundary

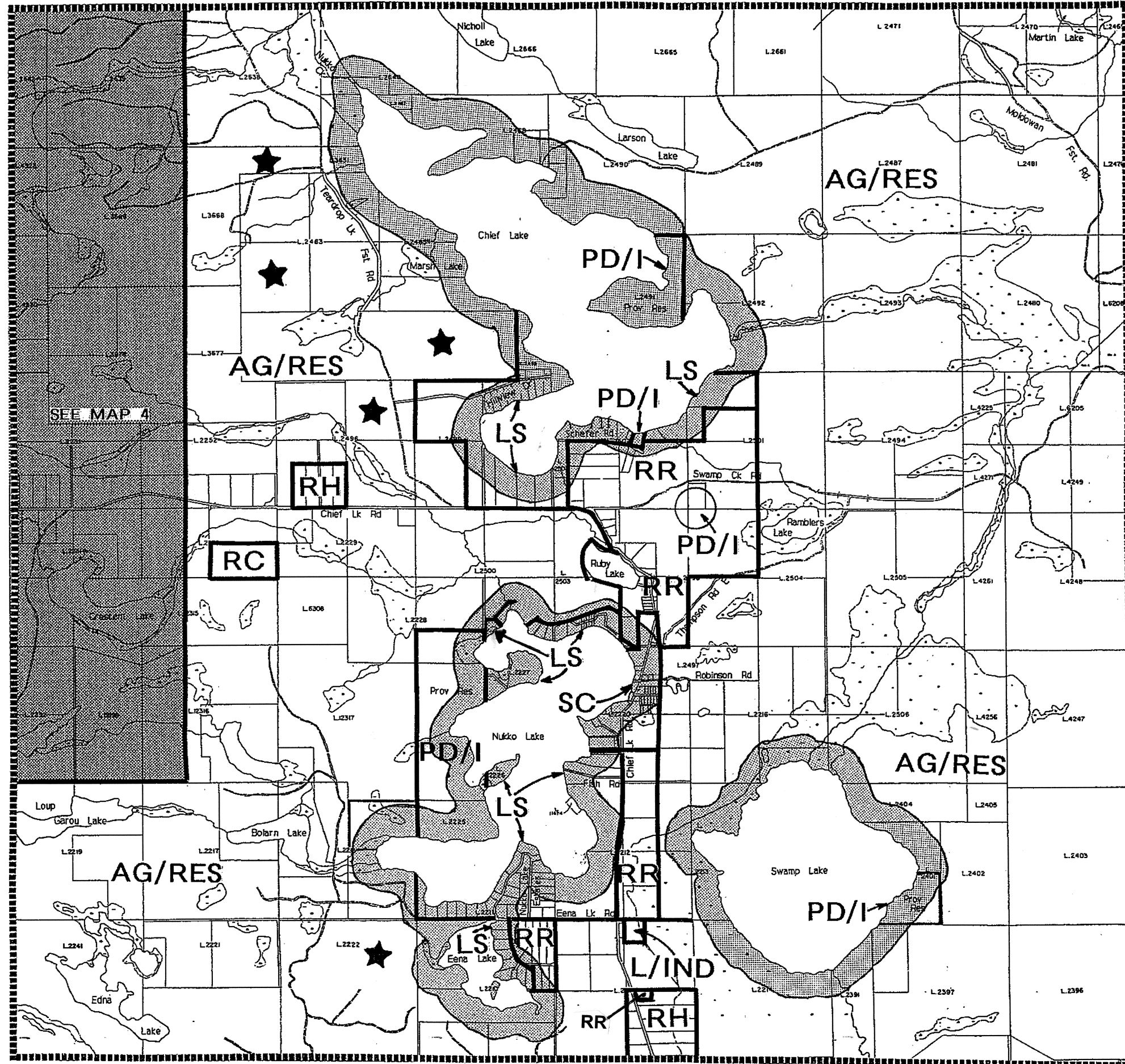
Certified a true and correct copy of Map 4 of Schedule 'B' of Bylaw No. 1587, 1996.

A. Bernardo, Deputy Secretary

FRASER-FORT GEORGE
REGIONAL DISTRICT



MAP 5 NUKKO/CHIEF LAKES



SCHEDULE 'B'

SALMON RIVER-LAKES OFFICIAL COMMUNITY PLAN

MAP 5 NUKKO/CHIEF LAKES

Land Use Designations

Ag/Res	Agriculture/Resource
RH	Rural Holdings
RR	Rural Residential
SC	Settlement Centre
LS	Lakeshore Settlement
LC	Local Commercial
HC	Highway Commercial
RC	Recreational Commercial
H/IND	Heavy Industrial
L/IND	Light Industrial
PD/I	Public Development/Institutional
○	Policy 3.0.3
★	Aggregate Resource
☆	Potential Aggregate Resource
■	Development Permit Area (Sec 3.5)
□	Community Plan Boundary

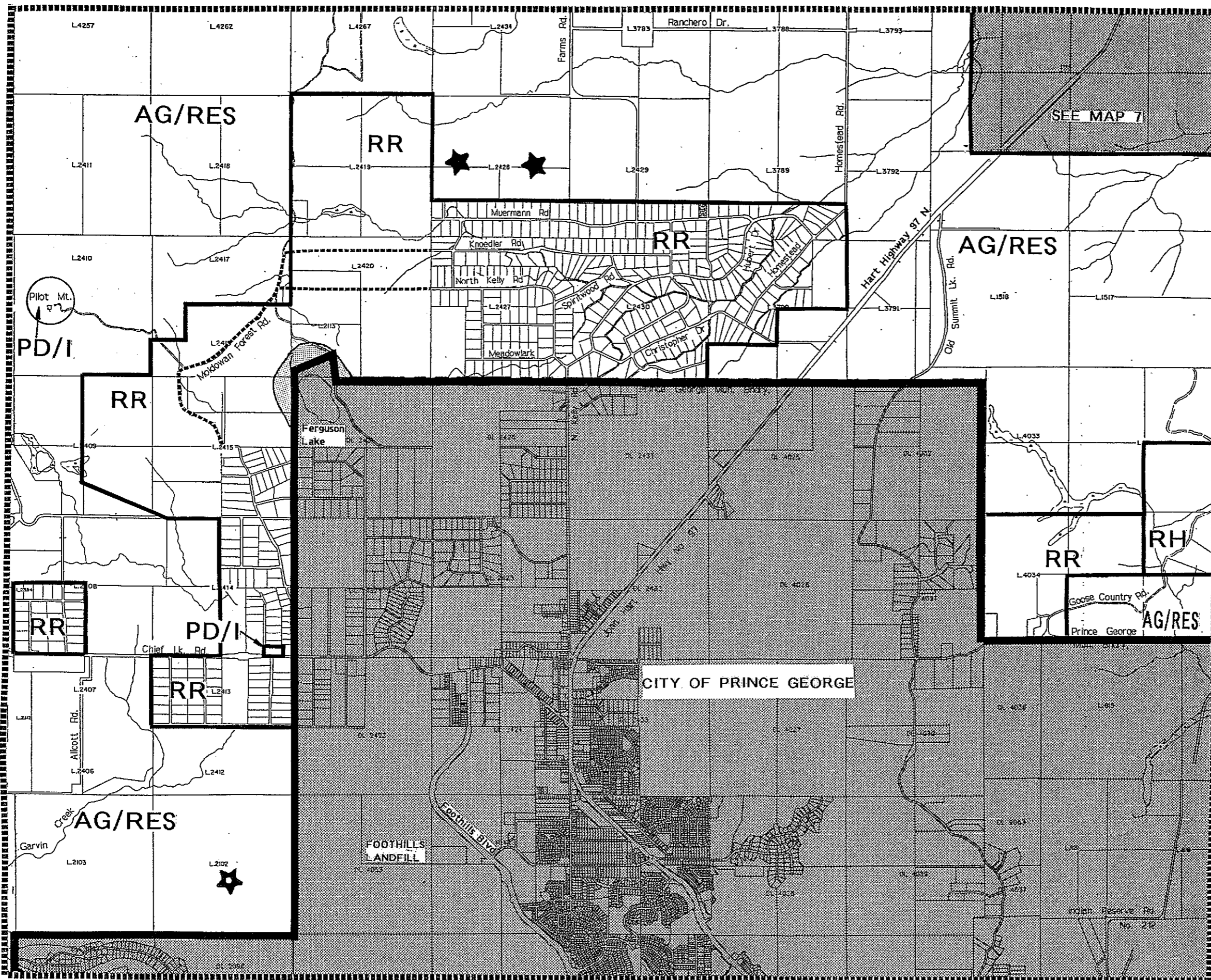
Certified a true and correct copy of Map 5 of Schedule 'B' of Bylaw No. 1587, 1996.

A. Bernardo, Deputy Secretary

FRASER-FORT GEORGE
REGIONAL DISTRICT



MAP 6 NORTH KELLY/PILOT MOUNTAIN



SCHEDULE 'B'
SALMON RIVER-LAKES
OFFICIAL COMMUNITY PLAN
MAP 6 NORTH KELLY/PILOT MOUNTAIN

Land Use Designations

- Ag/Res Agriculture/Resource
- RH Rural Holdings
- RR Rural Residential
- SC Settlement Centre
- LS Lakeshore Settlement
- LC Local Commercial
- HC Highway Commercial
- RC Recreational Commercial
- H/IND Heavy Industrial
- L/IND Light Industrial
- PD/I Public Development/Institutional
- Policy 3.0.3
- ★ Aggregate Resource
- ☆ Potential Aggregate Resource
- Development Permit Area (Sec 3.5)
- - - - - Future Road Alignment (Sec 3.10.2)
- ▬ Community Plan Boundary

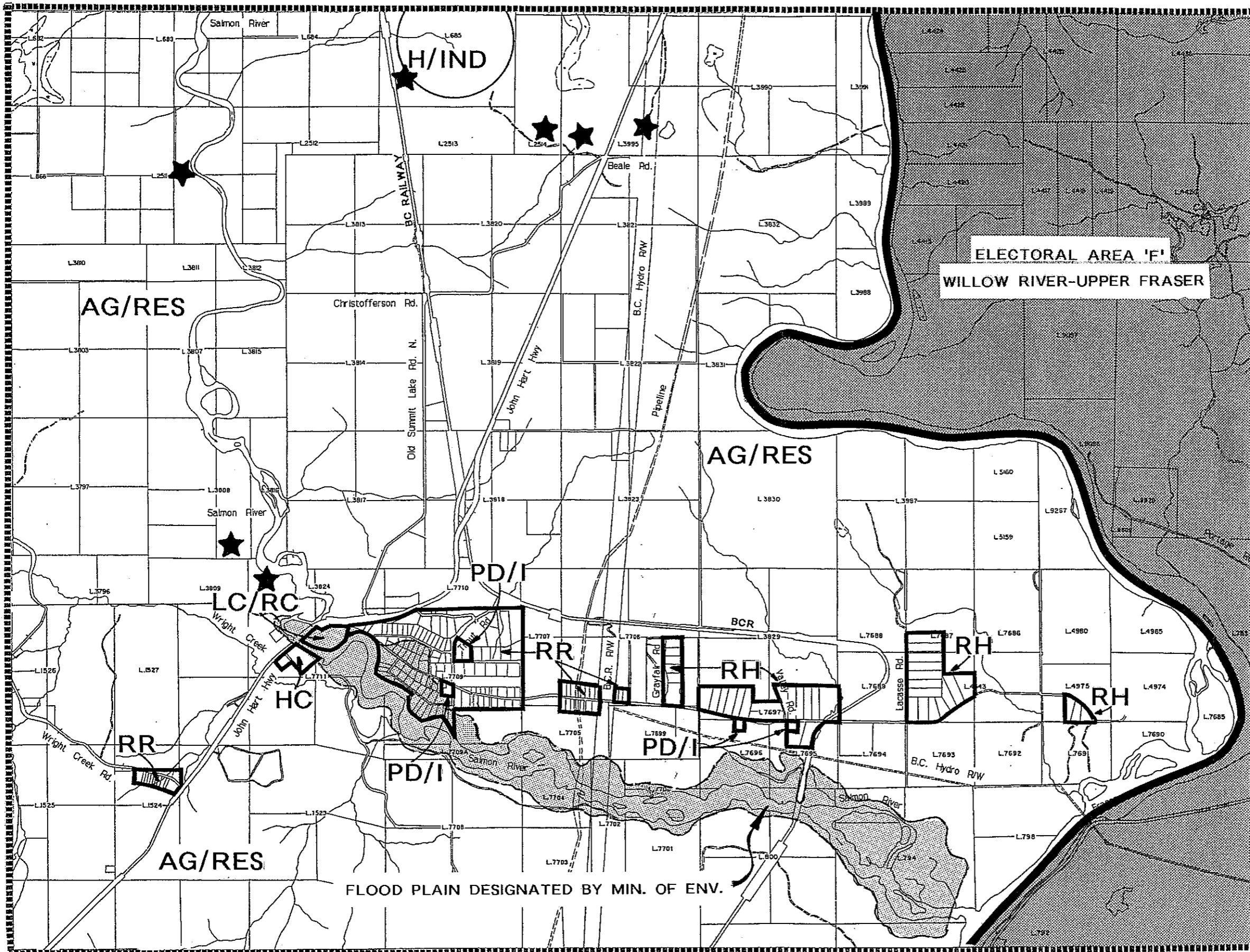
Certified a true and correct copy of Map 6 of Schedule 'B' of Bylaw No. 1587, 1996.

A. Bernardo, Deputy Secretary

FRASER-FORT GEORGE
REGIONAL DISTRICT



MAP 7 SALMON VALLEY



SCHEDULE 'B'
SALMON RIVER-LAKES
OFFICIAL COMMUNITY PLAN
MAP 7 SALMON VALLEY

Land Use Designations

Ag/Res	Agriculture/Resource
RH	Rural Holdings
RR	Rural Residential
SC	Settlement Centre
LS	Lakeshore Settlement
LC	Local Commercial
HC	Highway Commercial
RC	Recreational Commercial
H/IND	Heavy Industrial
L/IND	Light Industrial
PD/I	Public Development/Institutional
○	Policy 3.0.3
★	Aggregate Resource
☆	Potential Aggregate Resource
—	Community Plan Boundary

Certified a true and correct copy of Map 7 of Schedule 'B' of Bylaw No. 1587, 1996.

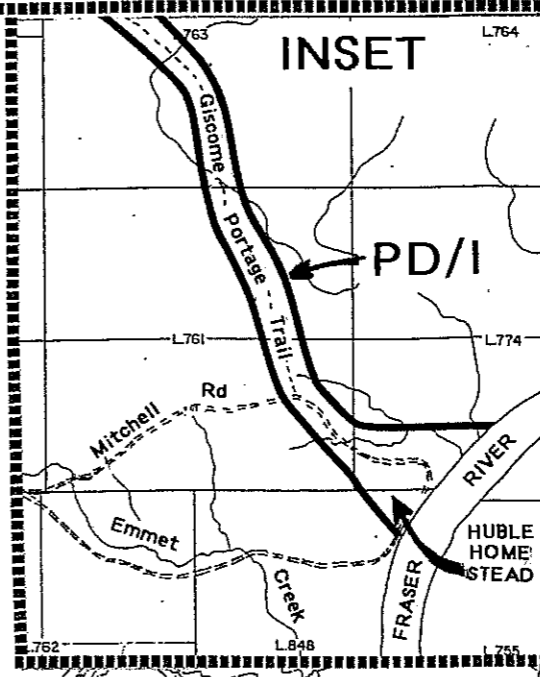
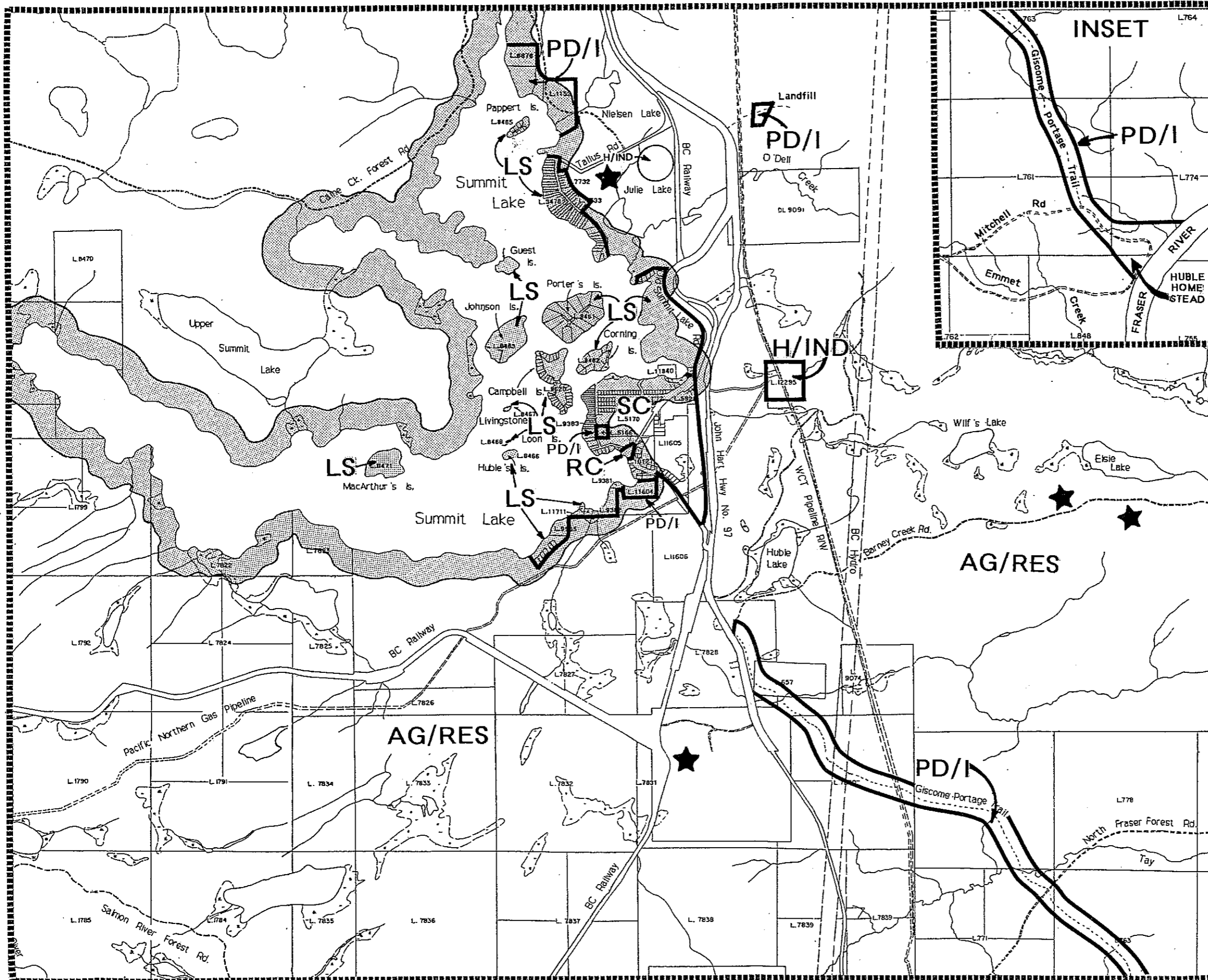
A. Bernardo, Deputy Secretary

FRASER-FORT GEORGE
REGIONAL DISTRICT



FLOOD PLAIN DESIGNATED BY MIN. OF ENV.

MAP 8 SUMMIT LAKE



SCHEDULE 'B' SALMON RIVER-LAKES OFFICIAL COMMUNITY PLAN

MAP 8 SUMMIT LAKE

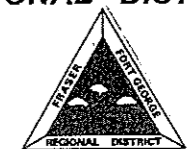
Land Use Designations

Ag/Res	Agriculture/Resource
RH	Rural Holdings
RR	Rural Residential
SC	Settlement Centre
LS	Lakeshore Settlement
LC	Local Commercial
HC	Highway Commercial
RC	Recreational Commercial
H/IND	Heavy Industrial
L/IND	Light Industrial
PD/I	Public Development/Institutional
○	Policy 3.0.3
★	Aggregate Resource
☆	Potential Aggregate Resource
▨	Development Permit Area (Sec 3.5)
—	Community Plan Boundary

Certified a true and correct copy of Map 8 of Schedule 'B' of Bylaw No. 1587, 1996.

A. Bernardo, Deputy Secretary

FRASER-FORT GEORGE REGIONAL DISTRICT



SEE INSET