







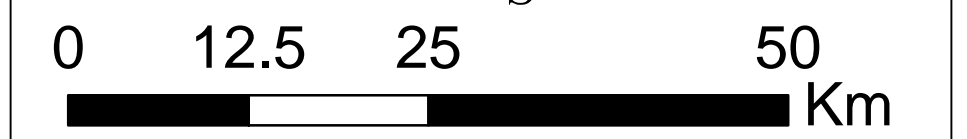



**Legend**

-  Zoning Grid
-  Zoning Boundary
-  District Lots
-  Roads
-  Rivers & Streams
-  Electoral Areas
-  Waterbodies
-  Municipality



1 cm = 5,250 meters

Warning: This map is a composite of data from many sources. While all reasonable efforts are made to ensure the accuracy and currency of this map, the Regional District makes no warranties regarding its suitability for a particular purpose nor for the validity of the base data from which it was compiled. Reliance on this information without verification from original records is done at the user's own risk.