

Certified as Schedule "B" to Bylaw
No. 2425, 2007.

General Manager of Corporate Services

Schedule 'B'
Crooked River - Parsnip
Area G
Official Community Plan
Index Map 1

Land Use Designations

- Agricultural/Resource (AG/RES)
- Rural Holdings (RH)
- Rural Residential (RR)
- Local Commercial (LC)
- Highway Commercial (HC)
- Recreational Commercial (RC)
- Light Industrial (L/IND)
- Intermediate Industrial (I/IND)
- Heavy Industrial (H/IND)
- Public Developmental / Institutional (PD/I)
- Lakeshore Settlement (LS)
- Settlement Centre (SC)
- Regional District and Electoral Area Boundaries
- Aggregate Resource
- Potential Aggregate Resource
- Community Plan Boundary
- Development Permit Area
- Policy 5.1.2

Printed: on December 5, 2007

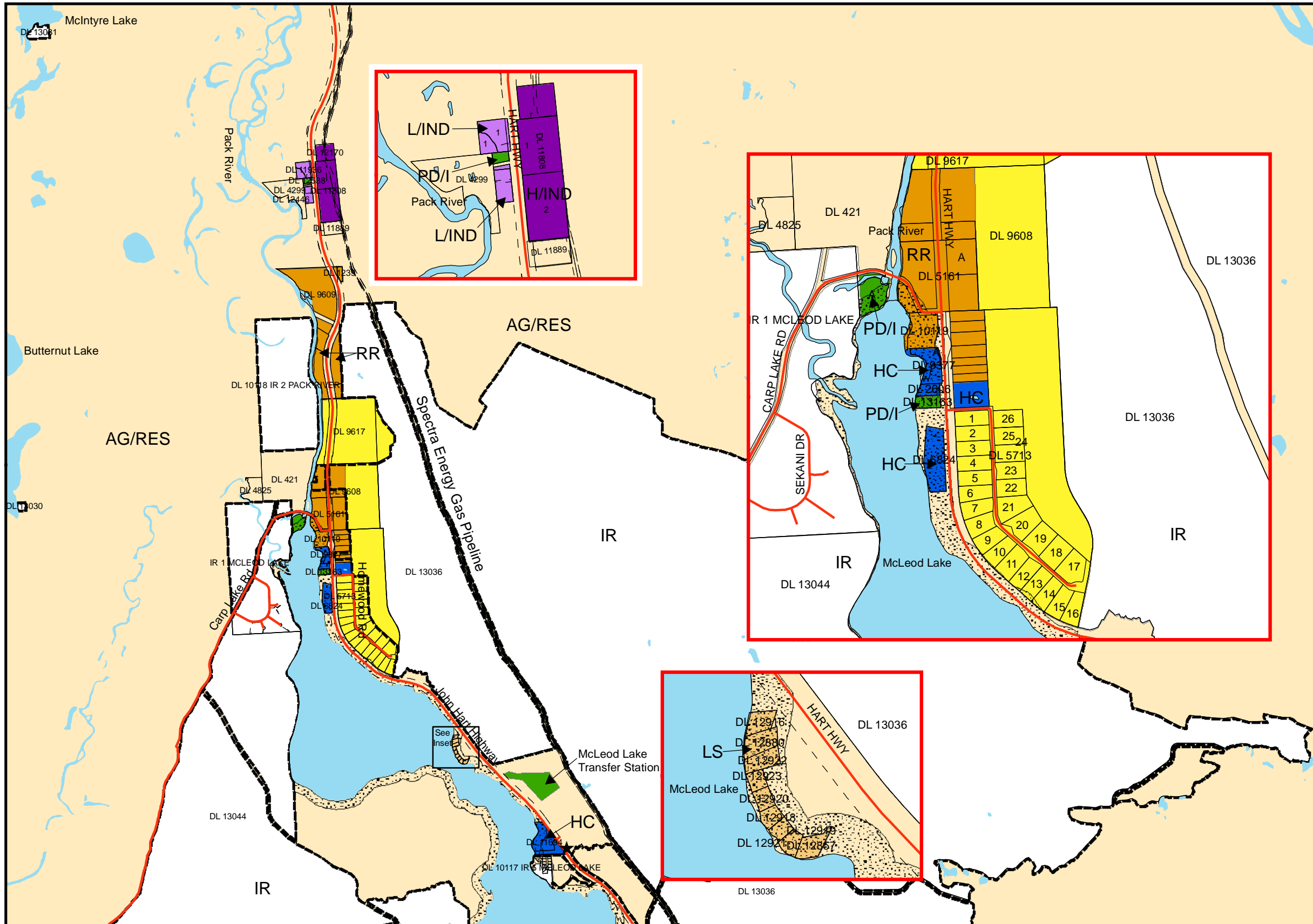


Scale
1:523,000

This map is not to be used
for navigational purposes.



REGIONAL DISTRICT
of Fraser-Fort George



Schedule 'B'
Crooked River - Parsnip
Area G
Official Community Plan
Map 15
McLeod Lake (North)

Land Use Designations

- Agricultural/Resource (AG/RES)
- Rural Holdings (RH)
- Rural Residential (RR)
- Local Commercial (LC)
- Highway Commercial (HC)
- Recreation Commercial (RC)
- Light Industrial (L/IND)
- Intermediate Industrial (I/IND)
- Heavy Industrial (H/IND)
- Public Development/Institutional (PD/I)
- Lakeshore Settlement (LS)
- Settlement Centre (SC)
- Regional District and Electoral Area Boundaries
- Aggregate Resource
- Potential Aggregate Resource
- Community Plan Boundary
- Development Permit Area
- Policy 5.1.2

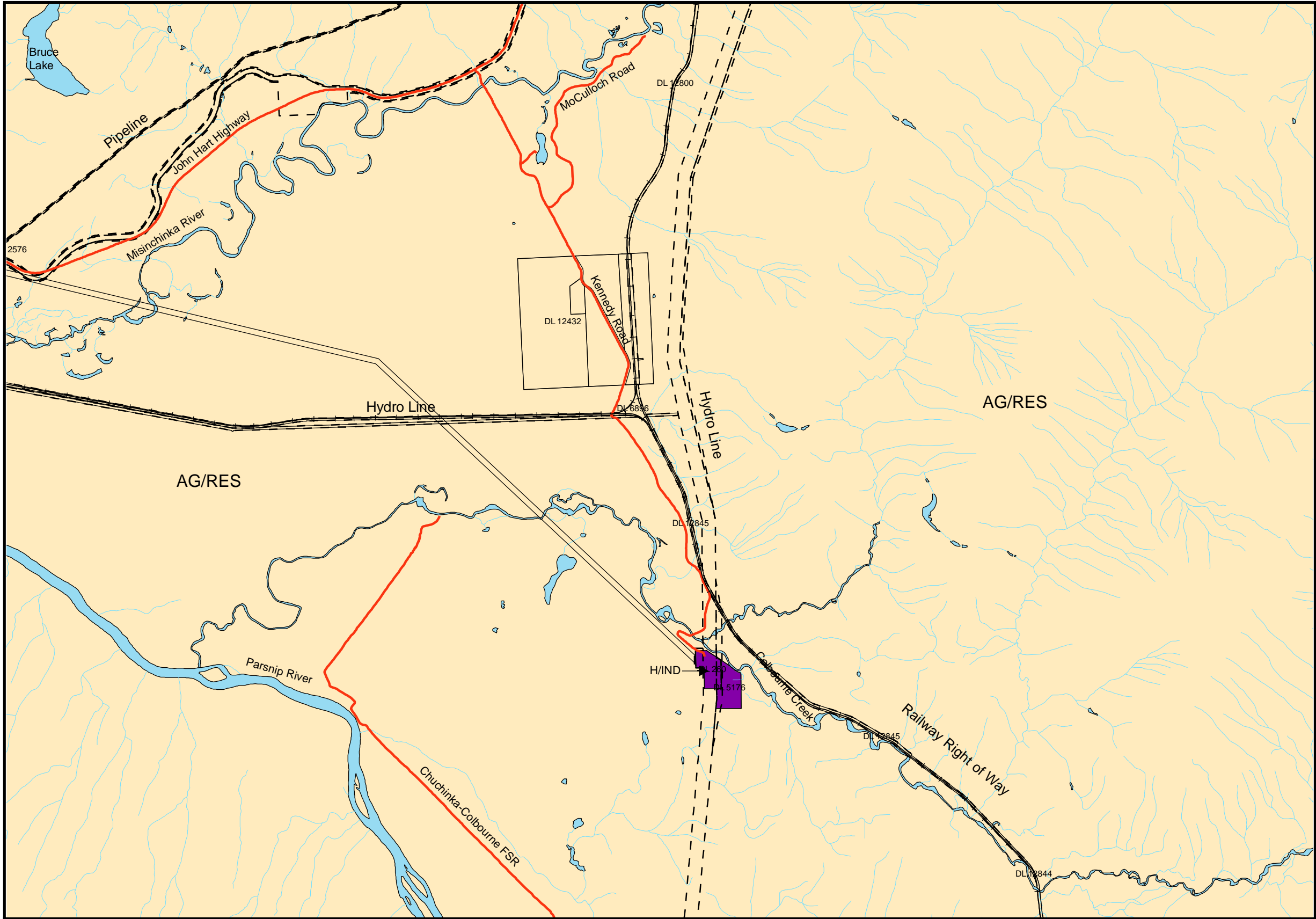
Updated March 17, 2014 - Bylaw No. 2851



Scale
1:50,000

This map is not to be used
for navigational purposes.





Schedule 'B'
Crooked River - Parsnip
Area G
Official Community Plan
Map 16
Kennedy

- Land Use Designations**
- Agricultural/Resource (AG/RES)
 - Rural Holdings (RH)
 - Rural Residential (RR)
 - Local Commercial (LC)
 - Highway Commercial (HC)
 - Recreation Commercial (RC)
 - Light Industrial (L/IND)
 - Intermediate Industrial (I/IND)
 - Heavy Industrial (H/IND)
 - Public Development/Institutional (PD/I)
 - Lakeshore Settlement (LS)
 - Settlement Centre (SC)
- Regional District and Electoral Area Boundaries**
- Aggregate Resource
 - Potential Aggregate Resource
 - Community Plan Boundary
 - Development Permit Area
 - Policy 5.1.2

Printed: on December 5, 2007

N

Scale
1:50,000

This map is not to be used
for navigational purposes.

Schedule 'B'
Crooked River - Parsnip
Area G
Official Community Plan
Map 17
Tudyah Lake /
Mackenzie Junction

Land Use Designations

- | | |
|---|--|
|  | Agricultural/Resource (AG/RES) |
|  | Rural Holdings (RH) |
|  | Rural Residential (RR) |
|  | Local Commercial (LC) |
|  | Highway Commercial (HC) |
|  | Recreation Commercial (RC) |
|  | Light Industrial (L/IND) |
|  | Intermediate Industrial (I/IND) |
|  | Heavy Industrial (H/IND) |
|  | Public Development/Institutional (PD/I) |
|  | Lakeshore Settlement (LS) |
|  | Settlement Centre (SC) |
|  | Regional District and
Electoral Area Boundaries |
|  | Aggregate Resource |
|  | Potential Aggregate Resource |
|  | Community Plan Boundary |
|  | Development Permit Area |
|  | Policy 5.1.2 |

Printed: September 23, 2020

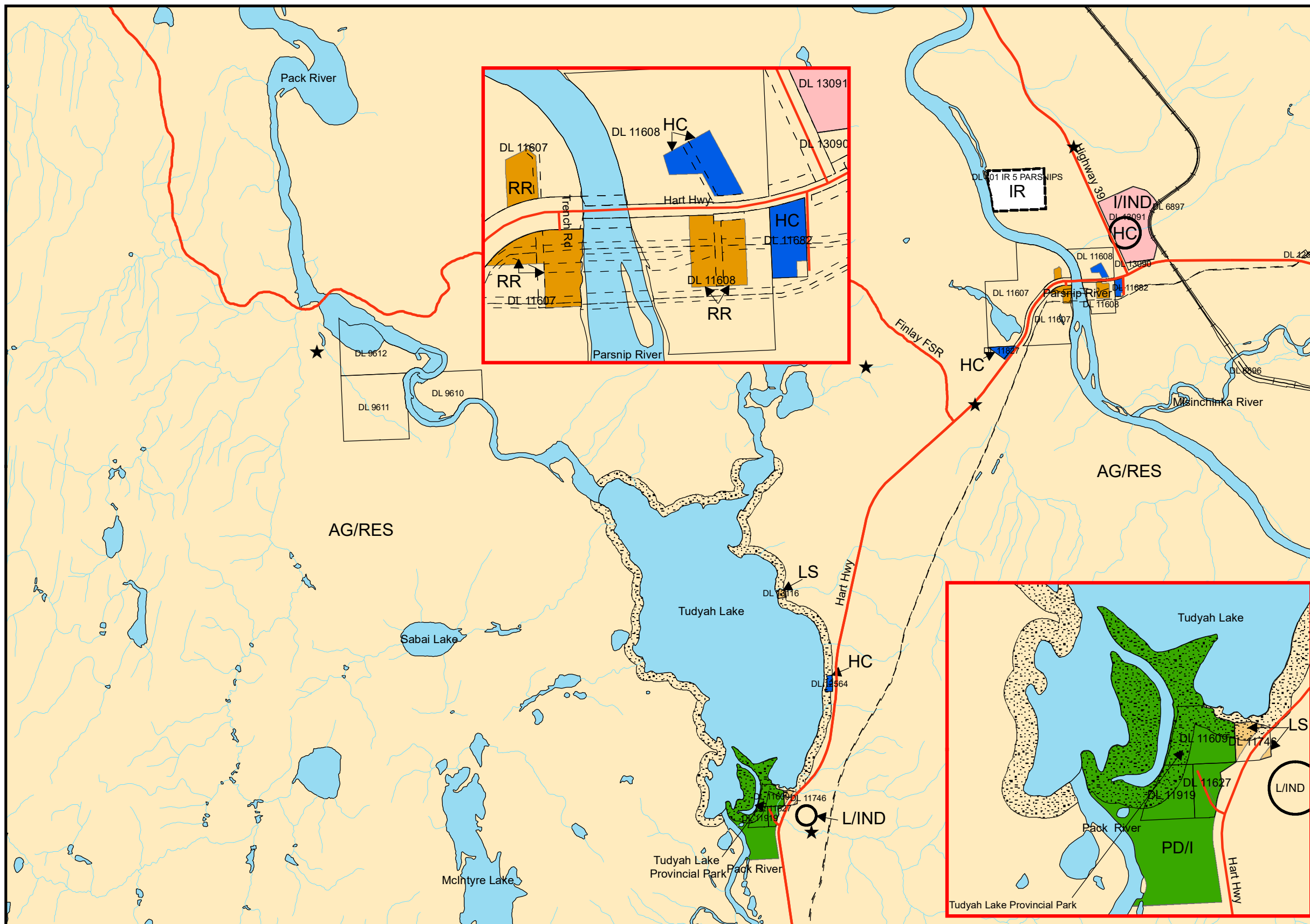


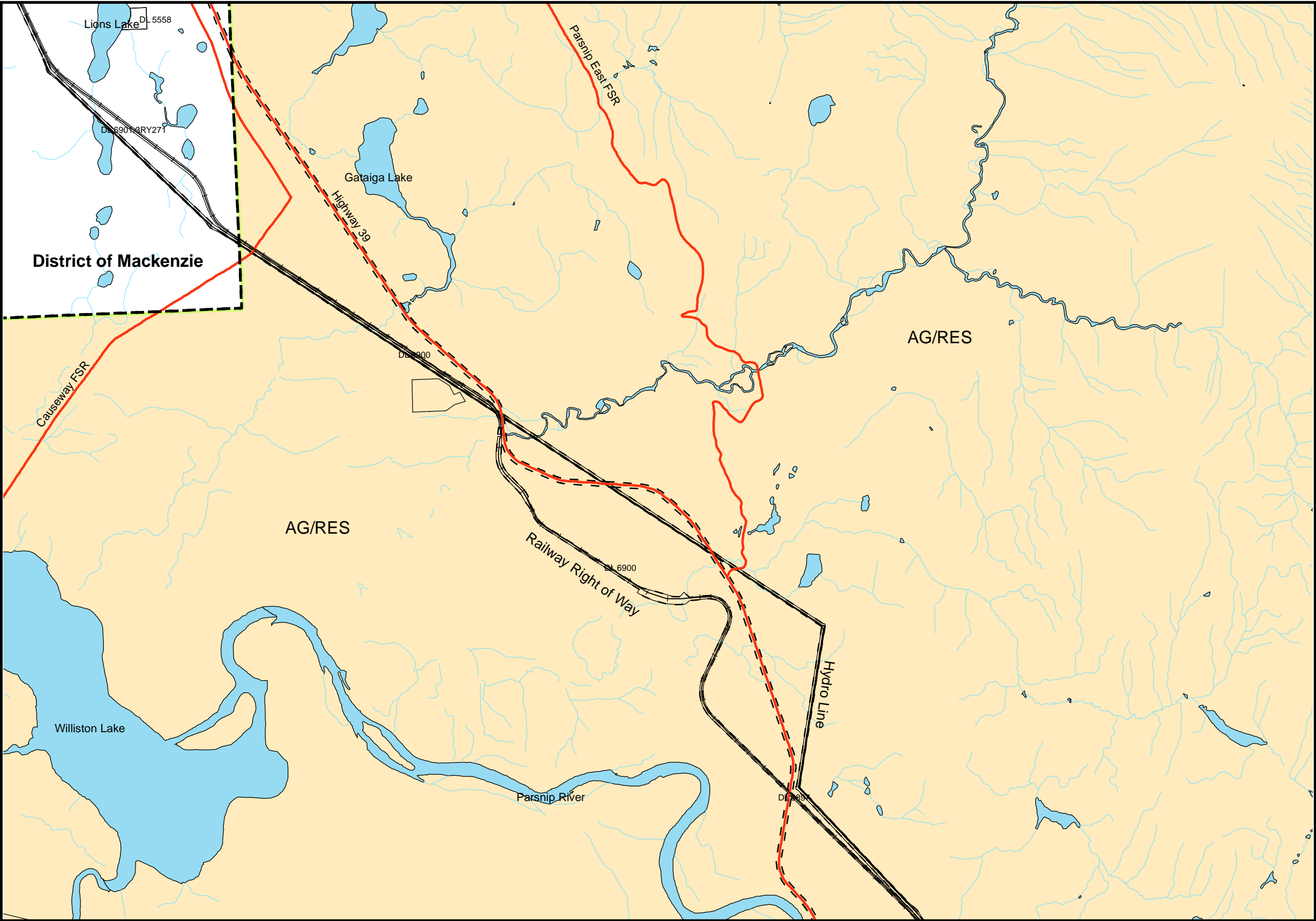
Scale
1:50,000

This map is not to be used
for navigational purposes.



REGIONAL DISTRICT
of Fraser-Fort George





Schedule 'B'
Crooked River - Parsnip
Area G
Official Community Plan
Map 18
Highway 39

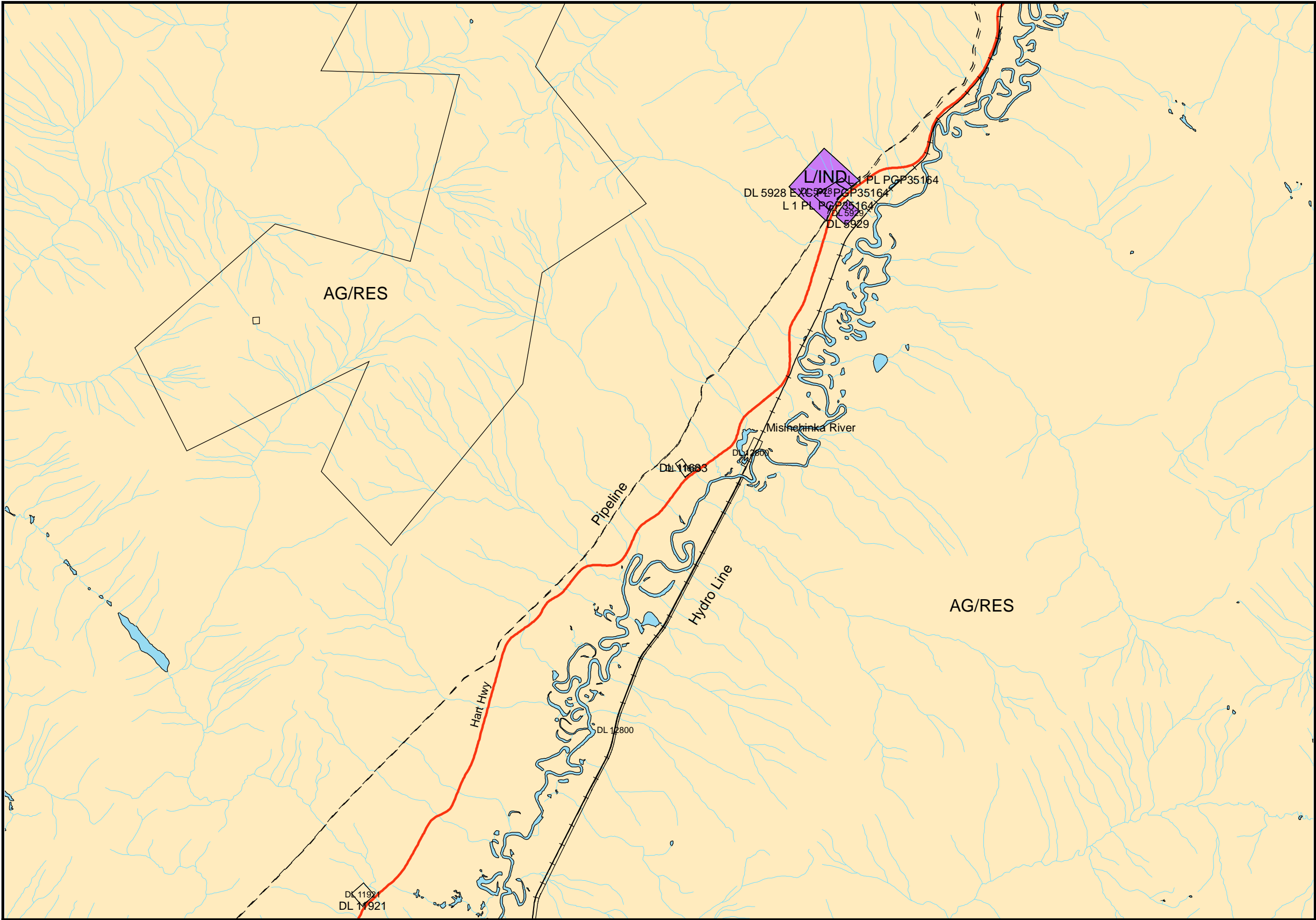
Land Use Designations

- Agricultural/Resource (AG/RES)
- Rural Holdings (RH)
- Rural Residential (RR)
- Local Commercial (LC)
- Highway Commercial (HC)
- Recreation Commercial (RC)
- Light Industrial (L/IND)
- Intermediate Industrial (I/IND)
- Heavy Industrial (H/IND)
- Public Development/Institutional (PD/I)
- Lakeshore Settlement (LS)
- Settlement Centre (SC)
- Regional District and Electoral Area Boundaries
- Aggregate Resource
- Potential Aggregate Resource
- Community Plan Boundary
- Development Permit Area
- Policy 5.1.2

Printed: on December 5, 2007

Scale
1:50,000

This map is not to be used
for navigational purposes.



Schedule 'B'
Crooked River - Parsnip
Area G
Official Community Plan
Map 19
Honeymoon Creek

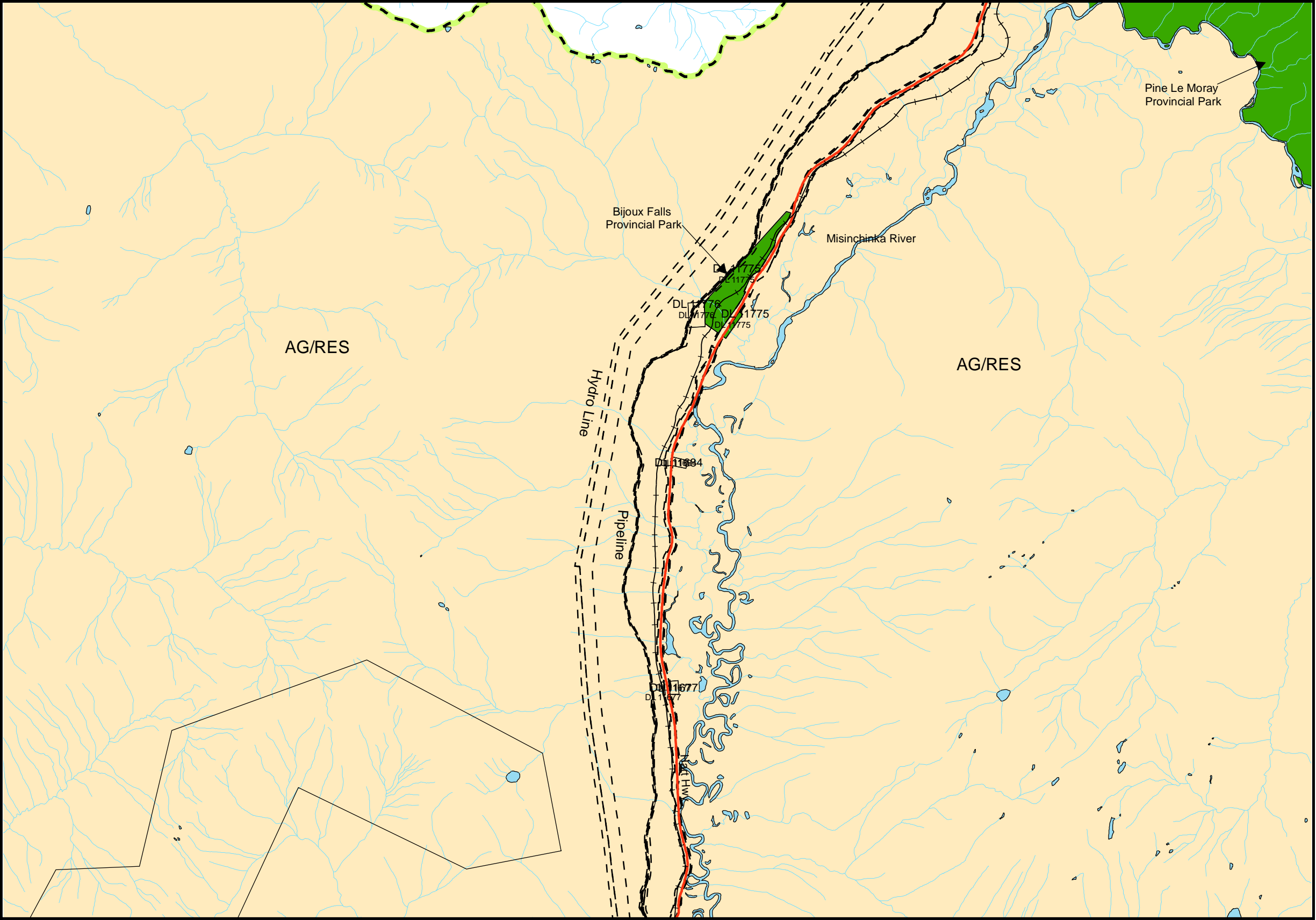
Land Use Designations

- Agricultural/Resource (AG/RES)
- Rural Holdings (RH)
- Rural Residential (RR)
- Local Commercial (LC)
- Highway Commercial (HC)
- Recreation Commercial (RC)
- Light Industrial (L/IND)
- Intermediate Industrial (I/IND)
- Heavy Industrial (H/IND)
- Public Development/Institutional (PD/I)
- Lakeshore Settlement (LS)
- Settlement Centre (SC)
- Regional District and Electoral Area Boundaries
- Aggregate Resource
- Potential Aggregate Resource
- Community Plan Boundary
- Development Permit Area
- Policy 5.1.2

Printed: on December 5, 2007

N

Scale
1:50,000
This map is not to be used
for navigational purposes.

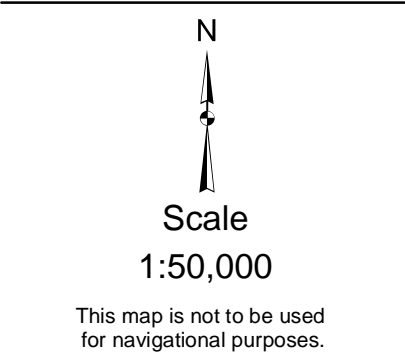


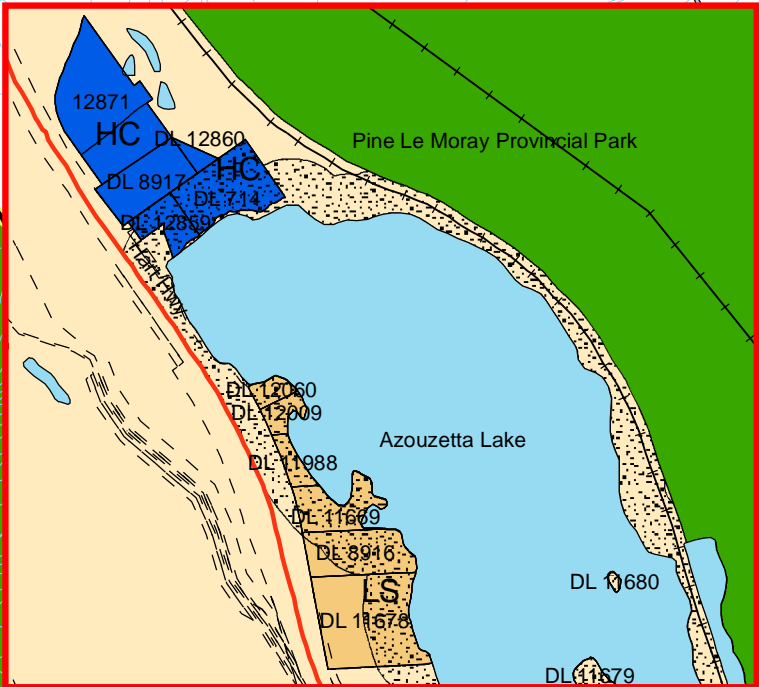
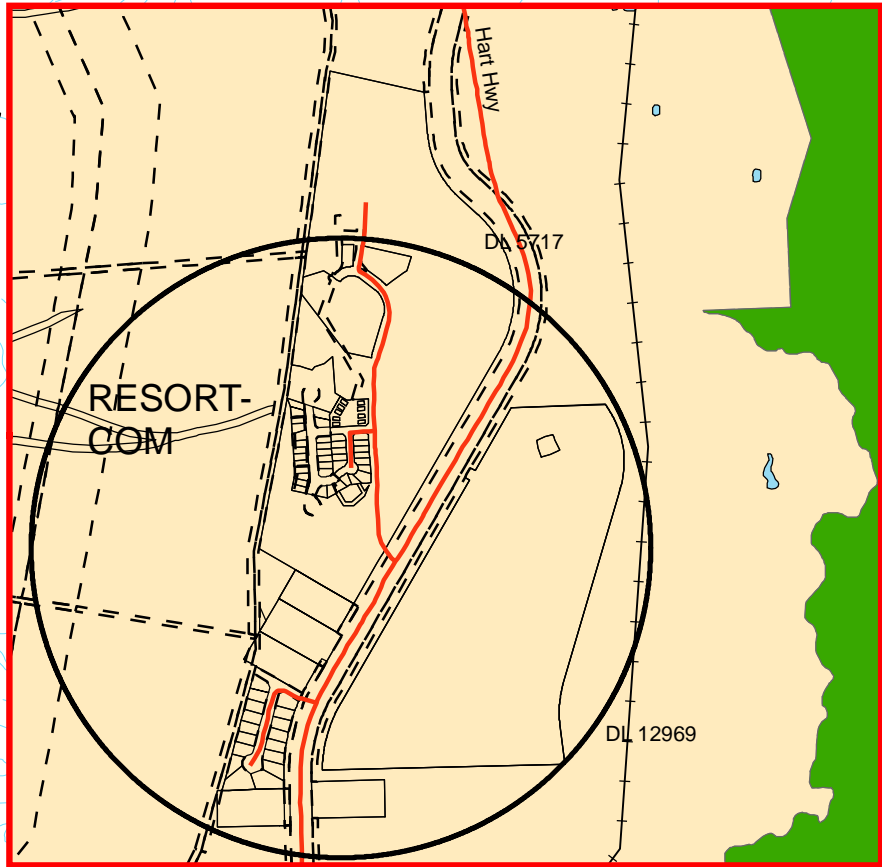
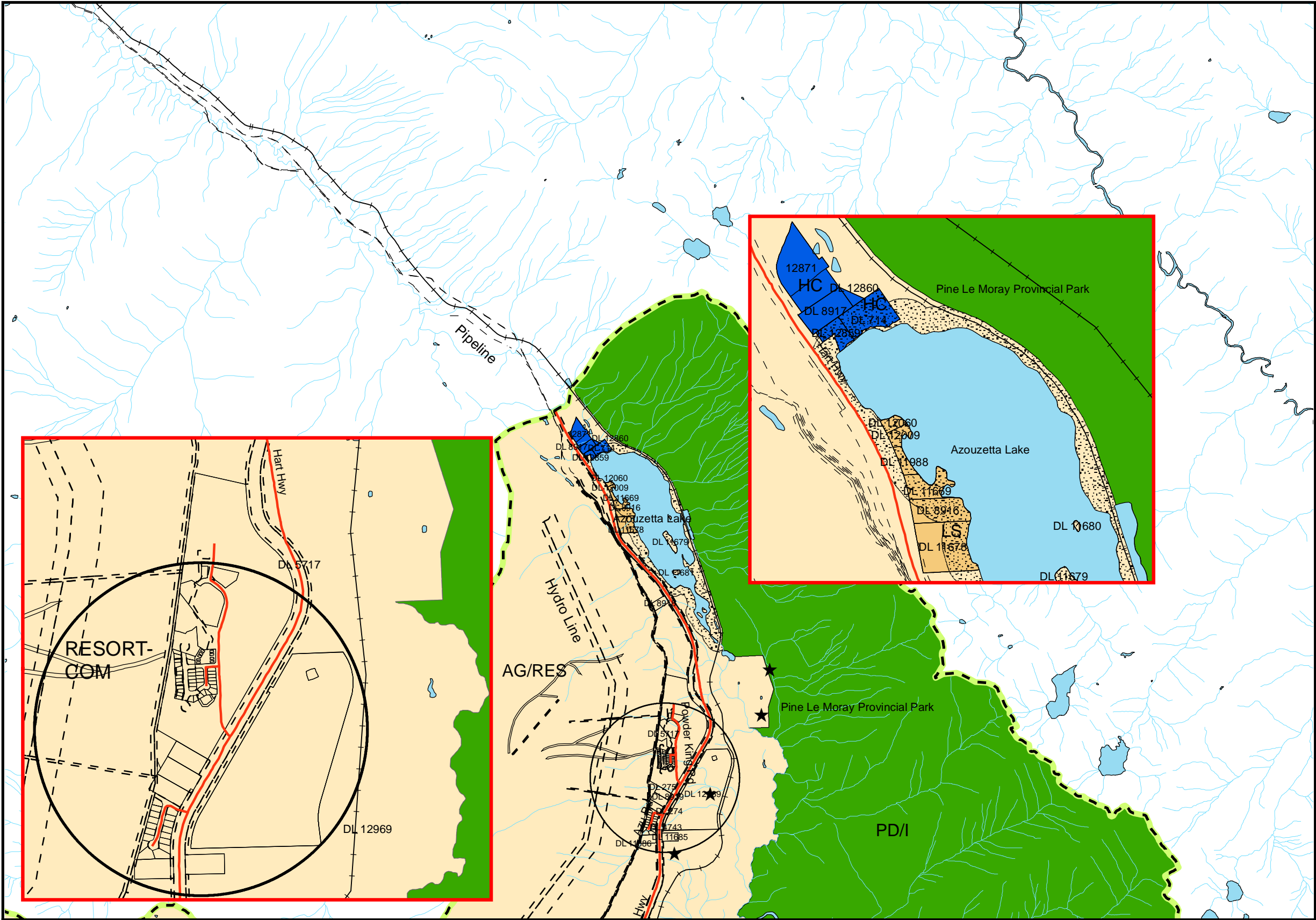
Schedule 'B'
Crooked River - Parsnip
Area G
Official Community Plan
Map 20
Bijoux Falls

Land Use Designations

- Agricultural/Resource (AG/RES)
- Rural Holdings (RH)
- Rural Residential (RR)
- Local Commercial (LC)
- Highway Commercial (HC)
- Recreation Commercial (RC)
- Light Industrial (L/IND)
- Intermediate Industrial (I/IND)
- Heavy Industrial (H/IND)
- Public Development/Institutional (PD/I)
- Lakeshore Settlement (LS)
- Settlement Centre (SC)
- Regional District and Electoral Area Boundaries
- Aggregate Resource
- Potential Aggregate Resource
- Community Plan Boundary
- Development Permit Area
- Policy 5.1.2

Printed: on December 5, 2007





Schedule 'B'
Crooked River - Parsnip
Area G
Official Community Plan
Map 21
Powder King / Azu


- Land Use Designations**
- Agricultural/Resource (AG/RES)
 - Rural Holdings (RH)
 - Rural Residential (RR)
 - Local Commercial (LC)
 - Highway Commercial (HC)
 - Recreation Commercial (RC)
 - Light Industrial (L/IND)
 - Intermediate Industrial (I/IND)
 - Heavy Industrial (H/IND)
 - Public Development/Institutional (PD/I)
 - Lakeshore Settlement (LS)
 - Settlement Centre (SC)
 - Regional District and Electoral Area Boundaries
 - Aggregate Resource
 - Potential Aggregate Resource
 - Community Plan Boundary
 - Development Permit Area
 - Policy 5.1.2

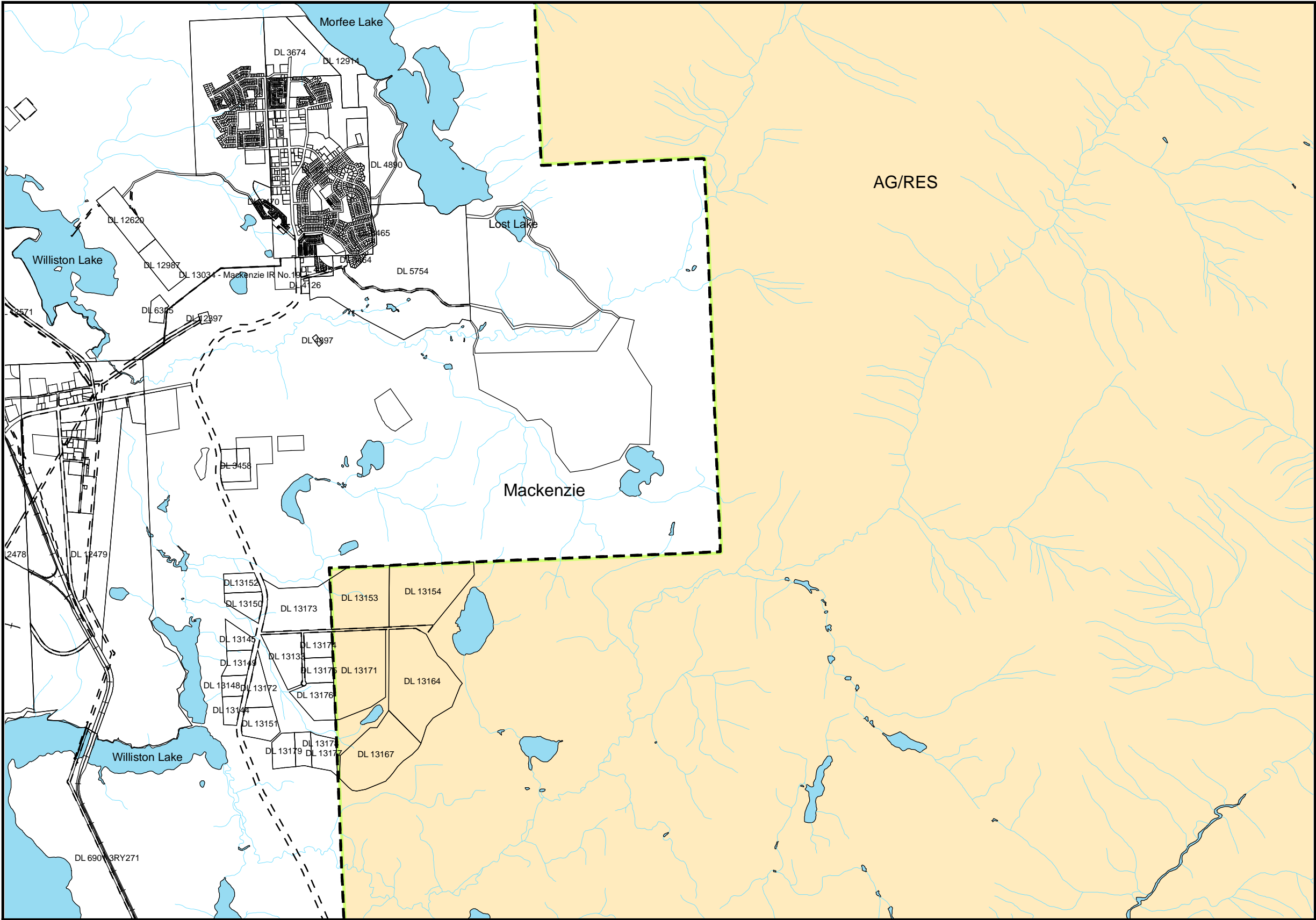
Printed on December 5, 2007

N

Scale
1:50,000

This map is not to be used
for navigational purposes.

 **REGIONAL DISTRICT
of Fraser-Fort George**



Schedule 'B'
Crooked River - Parsnip
Area G
Official Community Plan
Map 22
Mackenzie

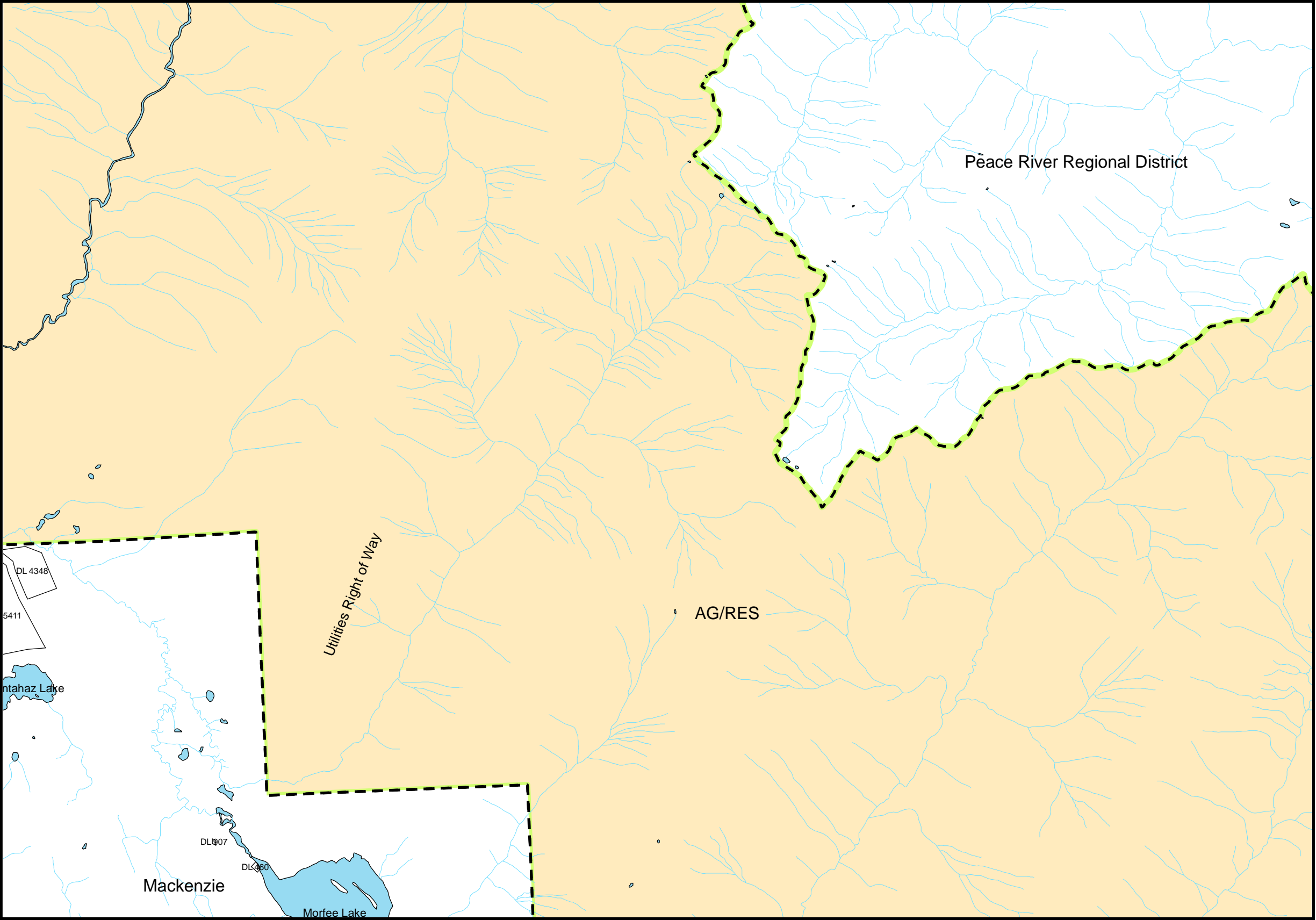
- Land Use Designations**
- Agricultural/Resource (AG/RES)
 - Rural Holdings (RH)
 - Rural Residential (RR)
 - Local Commercial (LC)
 - Highway Commercial (HC)
 - Recreation Commercial (RC)
 - Light Industrial (L/IND)
 - Intermediate Industrial (I/IND)
 - Heavy Industrial (H/IND)
 - Public Development/Institutional (PD/I)
 - Lakeshore Settlement (LS)
 - Settlement Centre (SC)
 - Regional District and Electoral Area Boundaries
 - Aggregate Resource
 - Potential Aggregate Resource
 - Community Plan Boundary
 - Development Permit Area
 - Policy 5.1.2

Printed: on December 5, 2007

N

Scale
1:50,000

This map is not to be used
for navigational purposes.

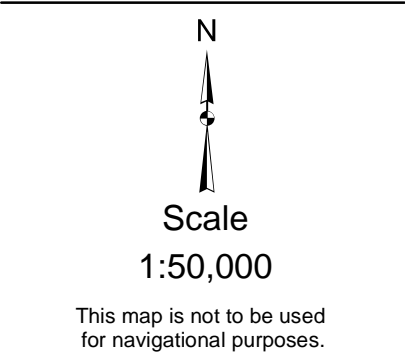


Schedule 'B'
Crooked River - Parsnip
Area G
Official Community Plan
Map 23
Mackenzie North

Land Use Designations

- Agricultural/Resource (AG/RES)
- Rural Holdings (RH)
- Rural Residential (RR)
- Local Commercial (LC)
- Highway Commercial (HC)
- Recreation Commercial (RC)
- Light Industrial (L/IND)
- Intermediate Industrial (I/IND)
- Heavy Industrial (H/IND)
- Public Development/Institutional (PD/I)
- Lakeshore Settlement (LS)
- Settlement Centre (SC)
- Regional District and Electoral Area Boundaries
- Aggregate Resource
- Potential Aggregate Resource
- Community Plan Boundary
- Development Permit Area
- Policy 5.1.2

Printed: on December 5, 2007





Schedule 'B'
Crooked River - Parsnip
Area G
Official Community Plan
Map 24
Williston Lake

- Land Use Designations**
- Agricultural/Resource (AG/RES)
 - Rural Holdings (RH)
 - Rural Residential (RR)
 - Local Commercial (LC)
 - Highway Commercial (HC)
 - Recreation Commercial (RC)
 - Light Industrial (L/IND)
 - Intermediate Industrial (I/IND)
 - Heavy Industrial (H/IND)
 - Public Development/Institutional (PD/I)
 - Lakeshore Settlement (LS)
 - Settlement Centre (SC)
 - Regional District and Electoral Area Boundaries
 - Aggregate Resource
 - Potential Aggregate Resource
 - Community Plan Boundary
 - Development Permit Area
 - Policy 5.1.2

Printed: on December 5, 2007

N
Scale
1:50,000
This map is not to be used
for navigational purposes.

